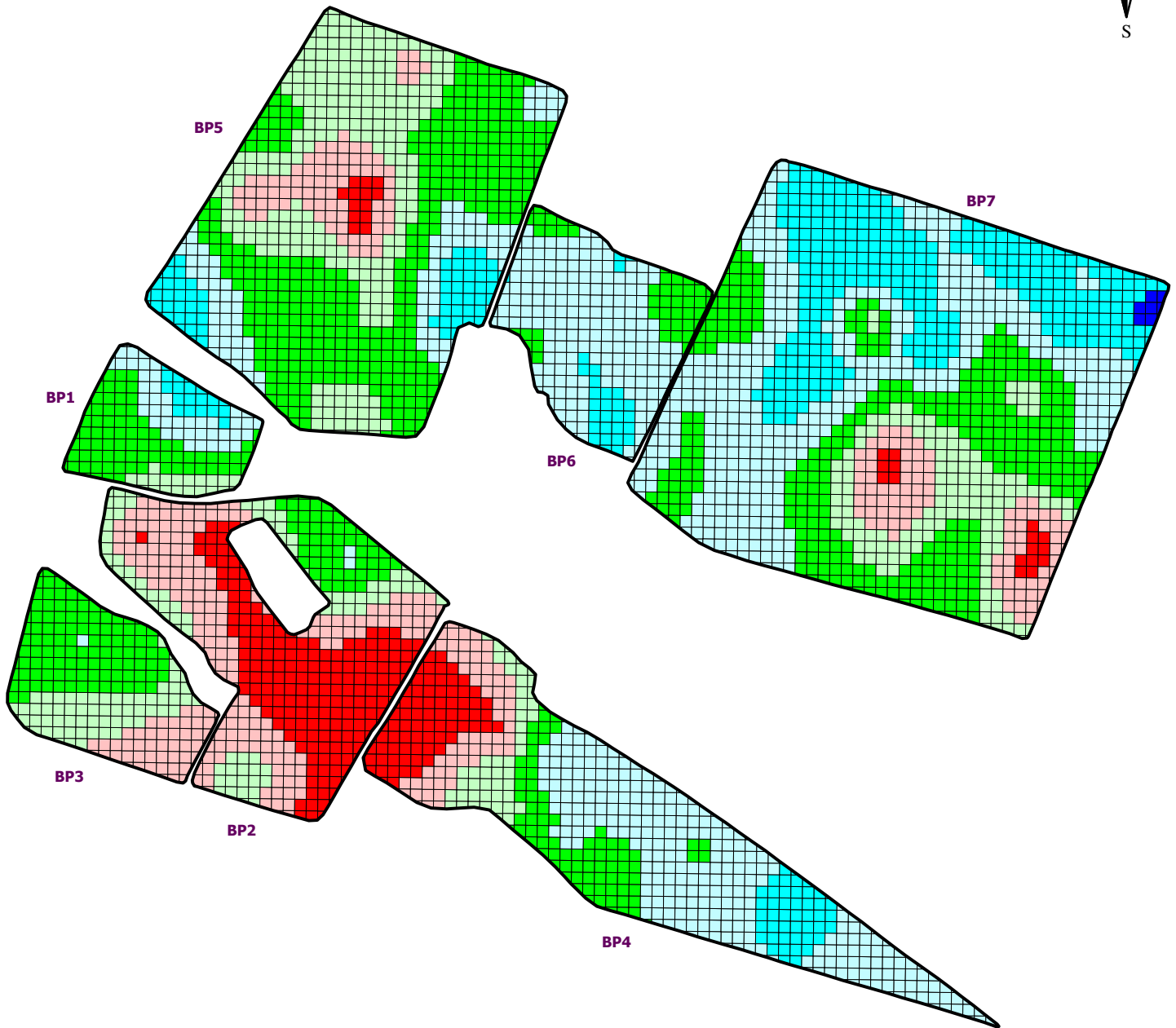










GHB Farms_Blomplaas; 21 (143.33 ha.) - Ontleding: K%



Date: Aug 26, 2021
 Field Name: GHB Farms_Blomplaas; 21
 Farm Name: Blomplaas_Chemie
 Client Name: GHB Farms
 Total Hectares: 143.33
 Field Boundary Start Location:
 Latitude: -25.96075763
 Longitude: 28.70161418
 No. of Observations: 4044
 Minimum K%: 1
 Maximum K%: 19
 Average K%: 9

Ontleding: K%	
	0 - 3 (10.8 ha. - 7.5%)
	3 - 5 (16.9 ha. - 11.8%)
	5 - 7 (21.8 ha. - 15.2%)
	7 - 10 (39.2 ha. - 27.3%)
	10 - 13 (36.9 ha. - 25.7%)
	13 - 18 (17.4 ha. - 12.2%)
	18 - 30 (0.2 ha. - 0.2%)
	> 30 (0.0 ha. - 0.0%)

Cell Size: 20m

